



 State Highways	 Railroads
 US Highway	 Ponds, Lakes, and Major Rivers
 Local Roads	

GRAVES GAP
116L
Sec: 4 TWN: 13 South RNG: 2 West
Bount County, Alabama
Approx. 107 (+/-) Acres



8/24/2009
Crane Hill

The information provided on this map is believed to be accurate and is based on the best information available at this time, however, this information is in no way guaranteed.