


 Permanent Access Roads	 Streams
 Local Roads	
 Ponds, Lakes, and Major Rivers	

County Road 34
GIS Tract Name - 115G
Sec: 17 TWN: 11S RNG: 2E
Blount County, AL
Approx. 30.62 +/- ac

5/19/2010
Crane Hill



SOTERRA

The information provided on this map is believed to be accurate and is based on the best information available at this time, however, this information is in no way guaranteed.