


 US Highway	 Streams
 Local Roads	
 Ponds, Lakes, and Major Rivers	

GUNTERSVILLE
GIS Tract Name - 113A
Sec: 7 TWN: 7S RNG:3E
Sec: 12,13,14 TWN: 7S RNG: 2E
Marshall County, Alabama
Approx. 557.46 (+/-) Acres



5/19/2010
 Crane Hill