




-  Local Roads
-  Ponds, Lakes, and Major Rivers
-  Streams

**Duncan**  
**GIS Tract Name - 112U**  
**Sec: 19 TWN: 12S RNG: 6W**  
**Walker County, AL**  
**Approx. 97.63 ac**



5/19/2010  
Crane Hill