


 State Highways	 Streams
 Local Roads	
 Ponds, Lakes, and Major Rivers	

PEWTER CREEK
GIS Tract Name - 112S
Sec: 13 TWN: 12S RNG: 4W
Cullman County, Alabama
Approx. 25.73 (+/-) Acres

5/19/2010
Crane Hill



SOTERRA

The information provided on this map is believed to be accurate and is based on the best information available at this time, however, this information is in no way guaranteed.