


 State Highways	 Streams
 Local Roads	
 Ponds, Lakes, and Major Rivers	

**SIMPSON CREEK**  
**GIS Tract Name - 112KK**  
**Sec: 2 TWN: 12S RNG: 4W**  
**Cullman County, Alabama**  
**Approx. 40.04 (+/-) Acres**



7/22/2010  
 Crane Hill

The information provided on this map is believed to be accurate and is based on the best information available at this time, however, this information is in no way guaranteed.