




-  Local Roads
-  Ponds, Lakes, and Major Rivers
-  Streams

CATALINA
 GIS Tract Name - 112F
 DSLKey - 203_3100130
 Sec: 33 TWN: 11S RNG: 4W
 Cullman County, Alabama
 Approx. 200.45 (+/-) Acres



5/19/2010
Crane Hill

The information provided on this map is believed to be accurate and is based on the best information available at this time, however, this information is in no way guaranteed.