




-  State Highways
-  Local Roads
-  Ponds, Lakes, and Major Rivers

**Garden City 35**  
**GIS Tract Name - 114S**  
**Sec: 4 TWN: 12S RNG: 2W**  
**Cullman County, AL**  
**Approx. 35.70 +/- ac**



5/19/2010  
Crane Hill

The information provided on this map is believed to be accurate and is based on the best information available at this time, however, this information is in no way guaranteed.