




-  Local Roads
-  Ponds, Lakes, and Major Rivers
-  Streams

Crane Hill 60
GIS Tract Name - 110L
Sec: 9,10,15,16
TWN: 11S RNG: 5W
Cullman County, AL
Approx. 60.26 ac



5/19/2010
 Crane Hill

The information provided on this map is believed to be accurate and is based on the best information available at this time, however, this information is in no way guaranteed.