


 State Highways	 Streams
 Local Roads	
 Ponds, Lakes, and Major Rivers	

**TUCKER CREEK**  
**GIS Tract Name - 116C**  
**Sec: 20,28,29 TWN: 12S RNG: 1W**  
**Blount County, Alabama**  
**Approx. 121.16 (+/-) Acres**



5/20/2010  
 Crane Hill